

Portion of DCNP's "Trail Guide", published April 2008.
Web & printed versions underwritten by the Efroymsen Fund, a CICF Fund.

Daubenspeck Community Nature Park

8900 Ditch Road
Indianapolis, IN 46260

Trail Map







Quick Facts

Land area:
8900 Ditch Rd.= 14+ acres
9100 Ditch Rd.= 7+ acres

Main Loop Length:
Approximately ½ mile

Alverna Creek runs
west to east

Map Legend

-  Information Kiosk
-  Bird box or bat house
-  Observation Deck
-  Flower Display Box
-  Boardwalk
-  Bench

